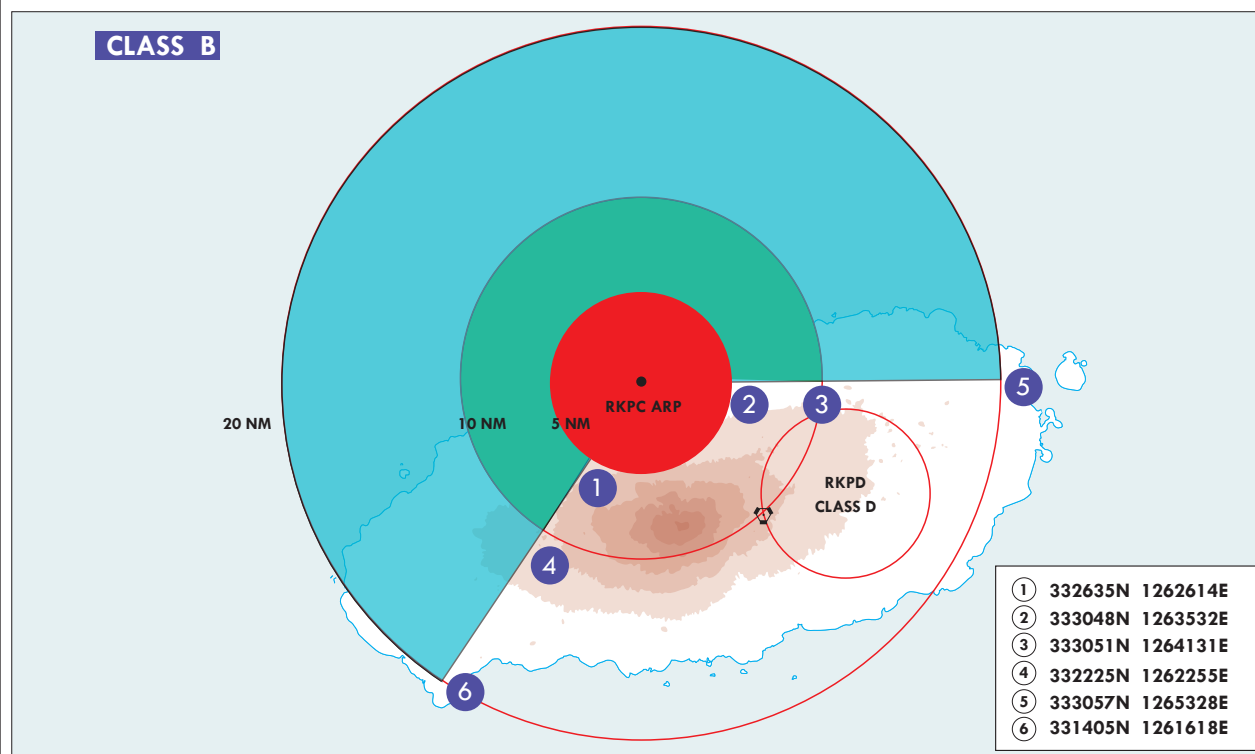


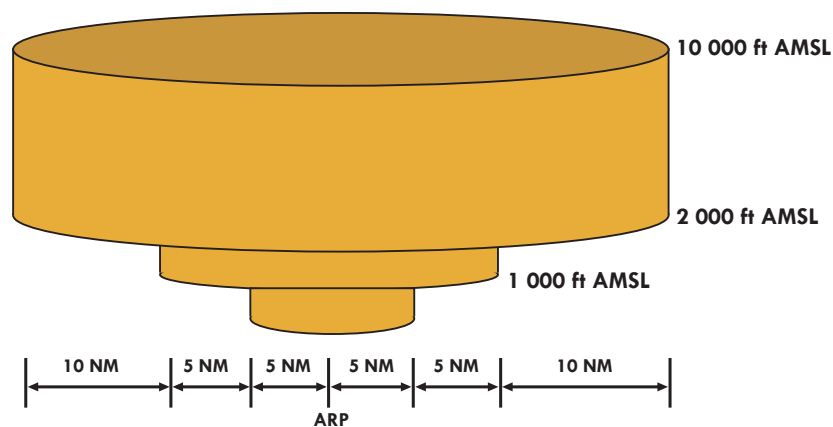
ENR 2.2 OTHER REGULATED AIRSPACE

2.2.1 JEJU Class B Airspace

JEJU	Lateral Limits	Vertical Limits	Unit providing service	Remarks
Class B	A circle, radius 5 NM centered at RKPC ARP (333044N 1262934E)	SFC - 10 000 ft AMSL		
	332635N 1262614E - a clockwise arc, radius 5 NM centered at ARP - 333048N 1263532E - 333051N 1264131E - a counterclockwise arc, radius 10 NM centered at ARP - 332225N 1262255E - to the beginning	1 000 ft AMSL - 10 000 ft AMSL		
	332225N 1262255E - a clockwise arc, radius 10 NM centered at ARP - 333051N 1264131E - 333057N 1265328E - a counterclockwise arc, radius 20 NM centered at ARP - 331405N 1261618E - to the beginning	2 000 ft AMSL - 10 000 ft AMSL		



Class B



Change : Amended coordinate format.



2.2.2 Noise Prevention Area

Name	Lateral Limits	Vertical Limits	Time of ACT
Seoul National Cemetery	373010N 1265757E 373010N 1265910E 372935N 1265828E 372935N 1265728E	SFC - 3 000 ft AMSL	SR to SS
Korea National Arboretum	A circle radius 1.5 NM center on the 374509N 1270952E	SFC - 5 000 ft AMSL	H24

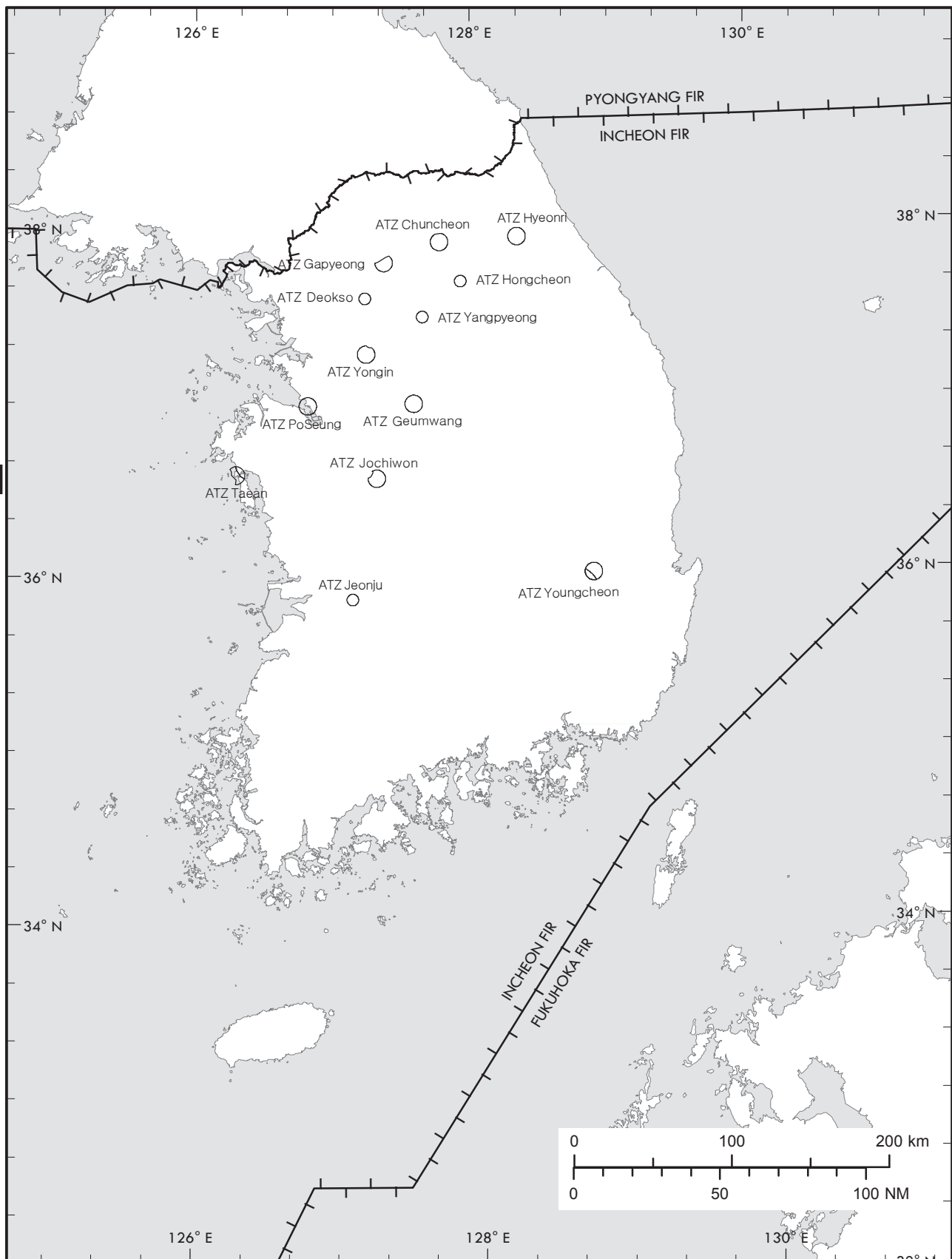
2.2.3 AERODROME TRAFFIC ZONE(ATZ)

Name Lateral limits Vertical limits Class of airspace	Unit Providing Service	Call sign Languages Hours of service	Frequencies (MHz) Purpose	Remarks
1	2	3	4	5
Gapyeong ATZ A circle 3 NM radius centered at 374842N 1272124E (Excluding the area that overlap with P518) SFC-1 500 ft AGL Class D	Gapyeong Tower	Gapyeong Tower English Mon-Fri 2200-1300 VMC	V:124.400 U:300.600 FM:48.25	Pilots conducting flights within the ATZ have to maintain two-way radio contact with the aerodrome authority.
Yangpyeong ATZ A circle 2 NM radius centered at 372959N 1273748E SFC-1 500 ft AGL Class D	Yangpyeong Tower	Yangpyeong Tower English Mon-Fri 2200-1300 VMC	V:125.450 U:346.775 FM:36.60	
Hongcheon ATZ A circle 2 NM radius centered at 374212N 1275421E SFC-1 500 ft AGL Class D	Hongcheon Tower	Hongcheon Tower English Mon-Fri 2200-1300 VMC	V:132.250 U:386.400 FM:38.50	
Hyeonri ATZ A circle 3 NM radius centered at 375723N 1281859E SFC-1 500 ft AGL Class D	Hyeonri Tower	Hyeonri Tower English Mon-Fri 2200-1300 VMC	V:133.150 U:346.675 FM:31.00	
Yongin ATZ A circle 3 NM radius centered at 371713N 1271332E (Excluding the area that overlap with R35) SFC-1 500 ft AGL Class D	Yongin Tower	Yongin Tower English Mon-Fri 2200-1300 VMC	V:132.250 U:345.700 FM:38.50	
Jeonju ATZ A circle 3 NM radius centered at 355253N 1270057E SFC-1 500 ft AGL Class D	Jeonju Tower	Jeonju Tower English Mon-Fri 2200-1300 VMC	V:120.200 U:346.675 FM:31.00	
Youngcheon ATZ A circle 3 NM radius centered at 360132N 1284908E SFC-1 500 ft AGL (SFC-1 000 ft AGL : The area that overlap with a circle 10 NM radius at Daegu ARP) Class D	Youngcheon Tower	Youngcheon Tower English Mon-Fri 2200-1300 VMC	V:133.350 U:346.675 FM:31.00	
Geumwang ATZ A circle 3 NM radius centered at 370008N 1273345E SFC-1 500 ft AGL Class D	Geumwang Tower	Geumwang Tower English Mon-Fri 2200-1300 VMC	V:123.500 U:346.725 FM:34.00	
Chuncheon ATZ A circle 3 NM radius centered at 375545N 1274526E (Excluding the area that overlap with P518) SFC-1 500 ft AGL Class D	Chuncheon Tower	Chuncheon Tower English Mon-Fri 2200-1300 VMC	V:120.200 U:365.200 FM:73.00	
Deokso ATZ A circle 2 NM radius centered at 373625N 1271308E SFC-1 000ft AGL Class D	Deokso Tower	Deokso Tower English Mon-Fri 2200-1300 VMC	V:120.200 U:346.675 FM:31.00	
Jochiwon ATZ A circle 3 NM radius centered at 363427N 1271744E (Excluding the area that overlap with R19) SFC-1 500 ft AGL Class D	Jochiwon Tower	Jochiwon Tower English Mon-Fri 2200-1300 VMC	V:121.850 U:346.750 FM:36.40	

Name Lateral limits Vertical limits Class of airspace	Unit Providing Service	Call sign Languages Hours of service	Frequencies (MHz) Purpose	Remarks
1	2	3	4	5
Taeon ATZ Area 1 363746N 1261510E - 363657N 1261555E - 363552N 1261555E - 363410N 1261753E - 363239N 1261738E - a counterclockwise arc, radius 3 NM centered at 363539N 1261749E - 363431N 1262116E - 363520N 1261949E - 363717N 1261807E - 363839N 1261734E - a counterclockwise arc, radius 3 NM centered at 363539N 1261749E - to the beginning SFC-1 500 ft MSL Class D Area 2 363839N 1261734E - a clockwise arc, radius 3 NM centered at 363539N 1261749E - 363431N 1262116E - 363520N 1261949E - 363717N 1261807E - to the beginning SFC-1 000 ft MSL Class D	Taeon Tower (Hanseu Univ.)	Taeon Tower English 0000-0900 VMC	V:118.625 U:240.4	Pilots conducting flights within the ATZ have to maintain two-way radio contact with the aerodrome authority.
Poseung ATZ A circle 3 NM radius centered at 365929N 1264827E SFC-1 000 ft AMSL Class D	Poseung Tower (ROK Navy 627 Squadron)	Poseung Tower English 24 Hours	V:120.2 U:385.2	

Change : Establishment of airspace class for Poseung ATZ and Information of hours of service for Taeon ATZ.

AERODROME TRAFFIC ZONE - INDEX CHART



Change : Establishment of Taejeon ATZ.

INTENTIONALLY

LEFT

BLANK